

PLAN SHOWING THE PROPOSED CONSTRUCTION OF A RESIDENTIAL BUILDING AT DOOR NO. 259, NATESAN NAGAR 2nd MAIN ROAD, VIRUGAMBAKKAM, CHENNAI - 92.

T.S.NO. 123, BLOCK NO. 4 OF SENCHERI VILLAGE, DIVISION NO. 65, ZONE - V

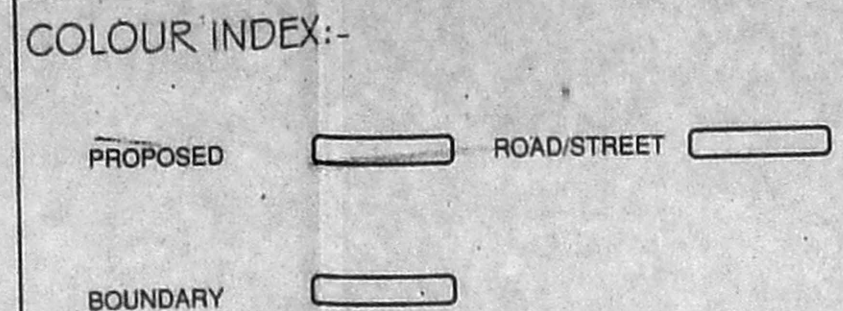
SCALE - 1" = 8' 0" (1: 100)

**JOINERIES:-**

D	DOOR	4' 0" X 7' 0"
D1	DOOR	3' 0" X 7' 0"
D2	DOOR	2' 6" X 7' 0"
W	WINDOW	6' 0" X 4' 6"
W1	WINDOW	4' 0" X 4' 6"
FW	FRNCH WINDOW	6' 0" X 6' 6"
V	VENTAILTOR	2' 6" X 2' 0"

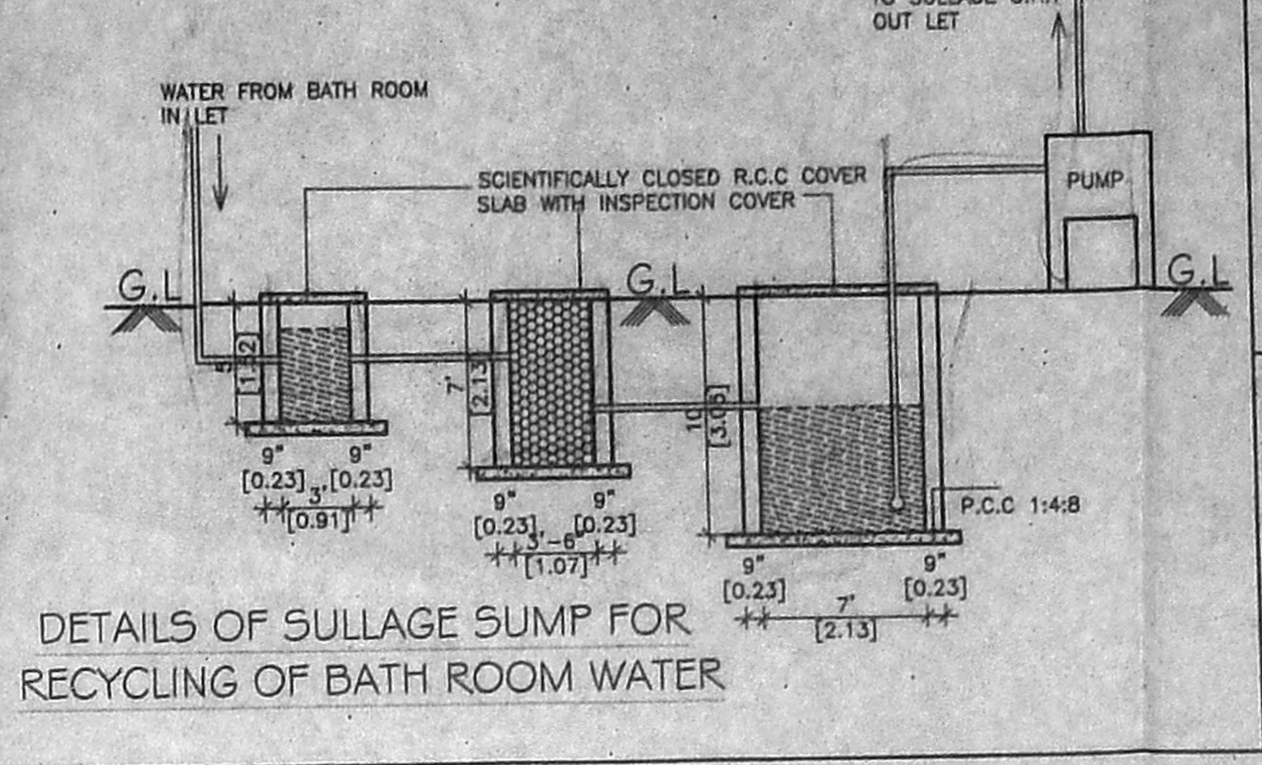
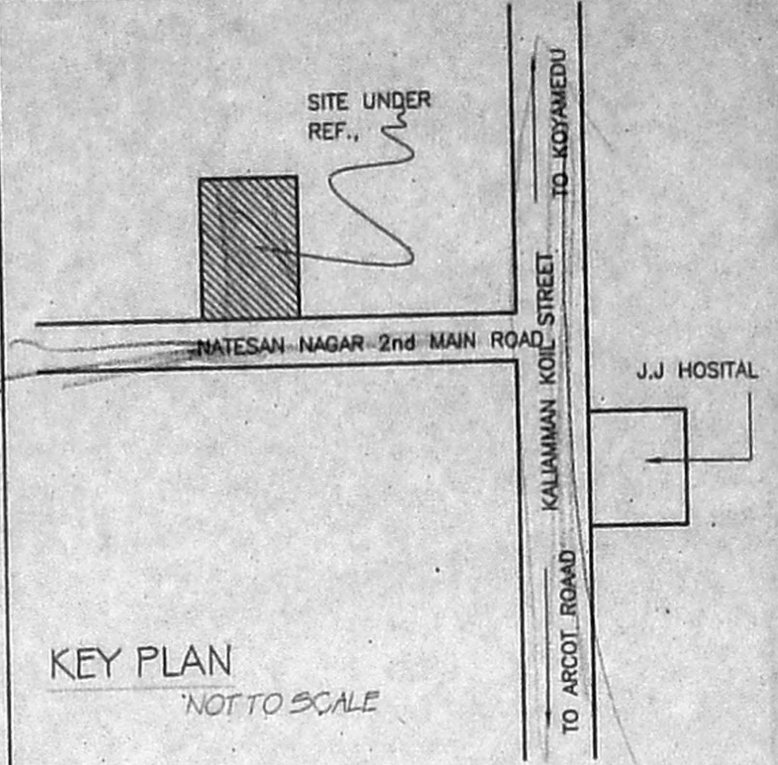
**AREA STATEMENT:-**

	SQ. FT	SQ. MT
PLOT EXTENT (AS PER PATTA)	2835.00	263.45
PLOT EXTENT (AS PER PATTA & DOC.)	2800.00	260.20
GROUND FLOOR	1050.00	97.60
FIRST FLOOR	1806.80	167.90
SECOND FLOOR	838.25	77.90
TOTAL AREA	3695.05	343.40
PLOT COVERAGE	64.52%	
F. S. I	1.31	
STILT FLOOR	600.00	55.75



DRAWN:-  
G.S.K DATE - JAN. 10, 2004  
FILE NAME:-  
COR - 64 (20)

KEY PLAN  
NOT TO SCALE



**CMDA "A" CHANNEL**

C. No. A/1001173/193/2004

Security Plan / Revised Plan

P.A. [Signature]

A.P. [Signature]

OWNER:- K. Latha

Drawn by: E. V. SRINIVASULU, L.C.E.  
Asst. Executive Engineer (Retd)  
Consulting Civil Engineer  
CLASS I LICENSED SURVEYOR  
CORPORATION OF CHENNAI.  
REGD NO 32  
OLD No.17, NEW No.6,  
LICENSED SURVEYOR MAIN STREET,  
WEST SAIAPET, CHENNAI-45.

